



Start **Kent County International Airport**
5500 44th St Se
 End **12480 Superior Ct**
Holland, MI 49424
 Travel **37.6 mi (about 46 mins)**

Kent County International Airport
5500 44th St Se
 Drive: 37.6 mi (about 46 mins)

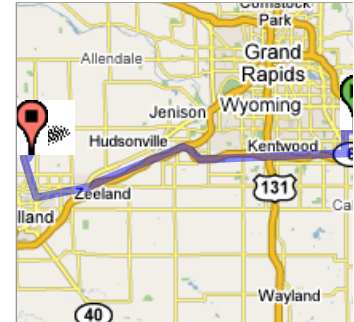
- | | |
|--|--------------------|
| 1. Head northeast on 44th St SE toward Walsh Dr SE | 1.1 mi
3 mins |
| 2. Turn right at 44th St SE/Walsh Dr SE | 0.4 mi
1 min |
| 3. Turn right at 44th St SE | 0.2 mi |
| 4. Turn left at Patterson Ave SE | 1.6 mi
3 mins |
| 5. Turn left at Broadmoor Ave SE/M-37 S | 0.6 mi
2 mins |
| 6. Merge onto M-6 W/Paul B Henry Fwy via the ramp to Holland | 14.6 mi
13 mins |
| 7. Take the exit onto I-196 W toward Holland | 9.3 mi
9 mins |
| 8. Take exit 55 toward Zeeland/Holland | 0.4 mi |
| 9. Merge onto Byron Rd/I-196-BL W
Continue to follow I-196-BL W | 5.0 mi
7 mins |
| 10. Merge onto US-31 N via the ramp to Muskegon | 3.8 mi
5 mins |
| 11. Turn right at Ransom St | 0.4 mi
1 min |
| 12. Turn left at Holland Ave | 0.2 mi |
| 13. Turn right at Superior Ct | 341 ft |

12480 Superior Ct
Holland, MI 49424

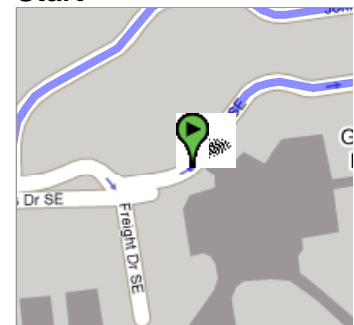
These directions are for planning purposes only. You may find that construction projects, traffic, or other events may cause road conditions to differ from the map results.

Map data ©2007 NAVTEQ™

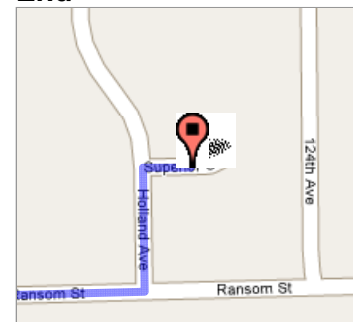
Overview



Start



End



Map data ©2007 NAVTEQ™