



Start **O'Hare International Airport**
10000 West O'Hare
 End **12480 Superior Ct**
Holland, MI 49424
 Travel **172 mi (about 2 hours 56 mins)**

O'Hare International Airport
10000 West O'Hare

Drive: 172 mi (about 2 hours 56 mins)

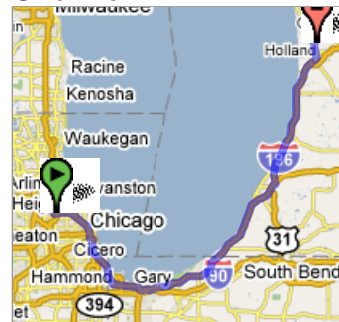
- | | |
|---|--------------------|
| 1. Head south on Bessie Coleman Dr | 0.2 mi |
| 2. Merge onto I-190 E via the ramp to Chicago | 2.3 mi
3 mins |
| 3. Merge onto I-90 E
Partial toll road
Entering Indiana | 49.1 mi
57 mins |
| 4. Take exit 21 to merge onto I-94 E toward Detroit
Partial toll road
Entering Michigan | 64.5 mi
59 mins |
| 5. Take exit 34 to merge onto I-196 N/US-31 N toward Holland/GD Rapids | 45.3 mi
40 mins |
| ← 6. Take exit 44 on the left to merge onto US-31 N toward Lake Michigan/Holland/Muskegon | 9.9 mi
13 mins |
| → 7. Turn right at Ransom St | 0.4 mi
1 min |
| ← 8. Turn left at Holland Ave | 0.2 mi |
| → 9. Turn right at Superior Ct | 341 ft |

12480 Superior Ct
Holland, MI 49424

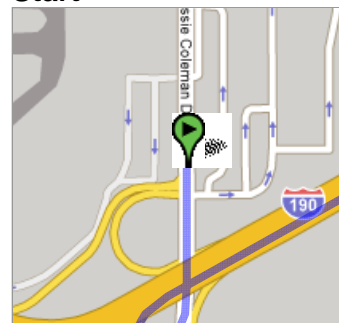
These directions are for planning purposes only. You may find that construction projects, traffic, or other events may cause road conditions to differ from the map results.

Map data ©2007 NAVTEQ™

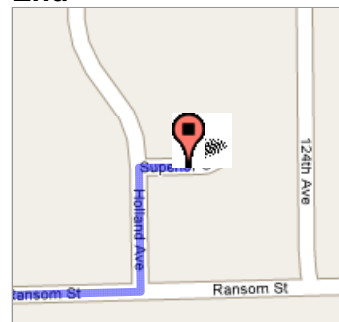
Overview



Start



End



Map data ©2007 NAVTEQ™